

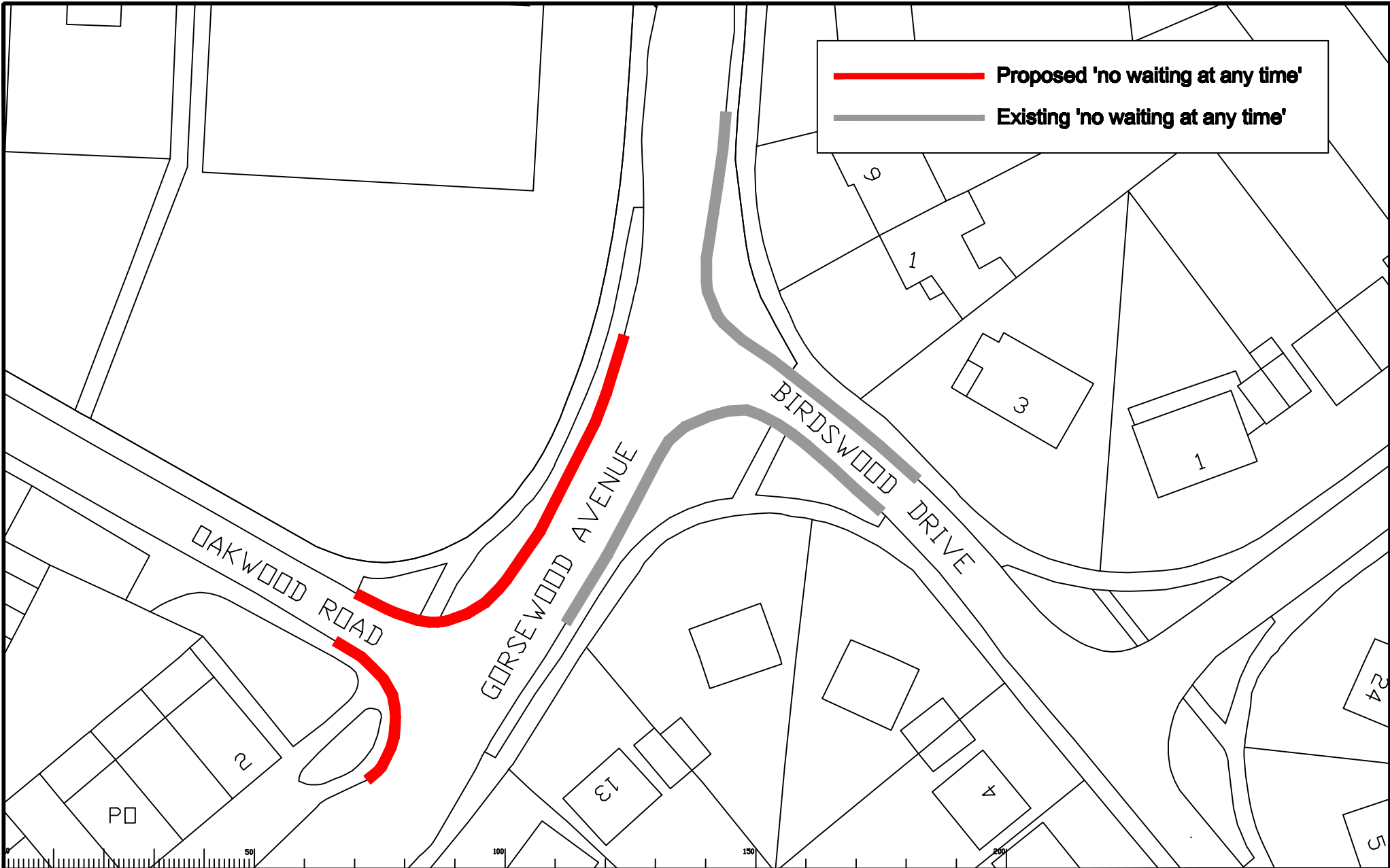


| | |
|---|--|
|  | Proposed 'no waiting at any time' |
|  | Existing 'no waiting at any time' |



Scale 1:500

| Rev. | Description | Drawn | Slg. | Date | Checked | Slg. | Date | Approved | Slg. | Date |
|------|-------------|-------|------|------|---------|------|------|----------|------|------|
| | | | | | | | | | | |
| | | | | | | | | | | |
| | | | | | | | | | | |
| | | | | | | | | | | |
| | | | | | | | | | | |
| | | | | | | | | | | |
| | | | | | | | | | | |
| | | | | | | | | | | |
| | | | | | | | | | | |

Based upon the Ordnance Survey map with permission of the Controller of Her Majesty's Stationery Office. Crown Copyright. Unauthorised reproduction may be a criminal offence. Survey County Council LA 02628 1992.

| | | | | | |
|-------------|-----|------|-----|------|---------|
| Drawn by | JAR | Slg. | JAR | Date | 01/2010 |
| Checked by | RH | Slg. | RH | Date | 01/2010 |
| approved by | RB | Slg. | RB | Date | 01/2010 |

WOKING LOCAL COMMITTEE
 3 FEBRUARY 2010
 GORSEWOOD ROAD J/W OAKWOOD ROAD
 WOKING - ST JOHNS



Project No. 3282
 Contract Sheet No.
 Drawing No. WK0210/26
 Revision
 Classification PRESENTATION
 SHEET 1 of 1